

APPENDIX "D"

17. N.W.

Staffordshire. Sheet XVII. N.W.

WOLSTANTON

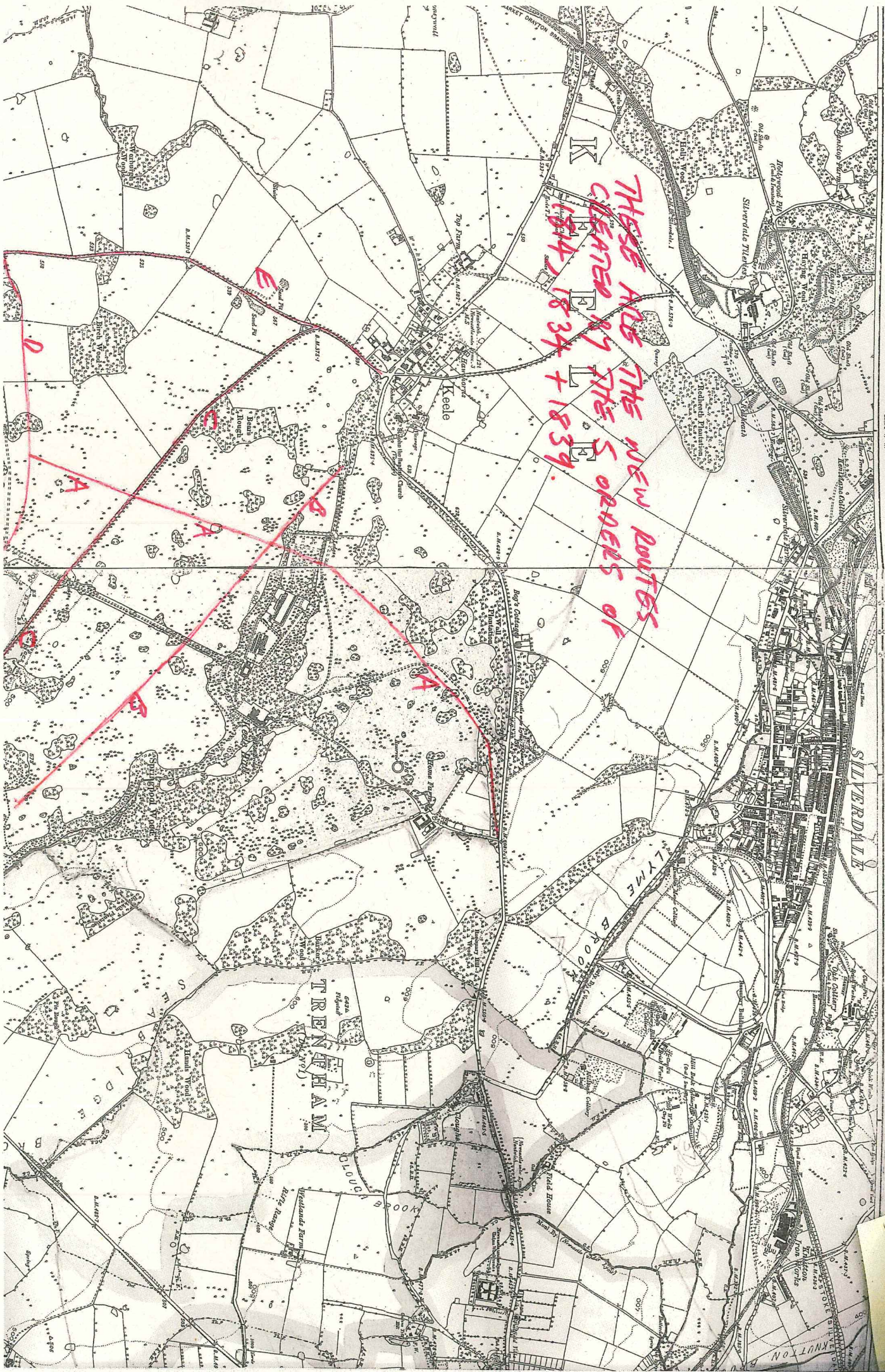
SILVERDALE

LYME

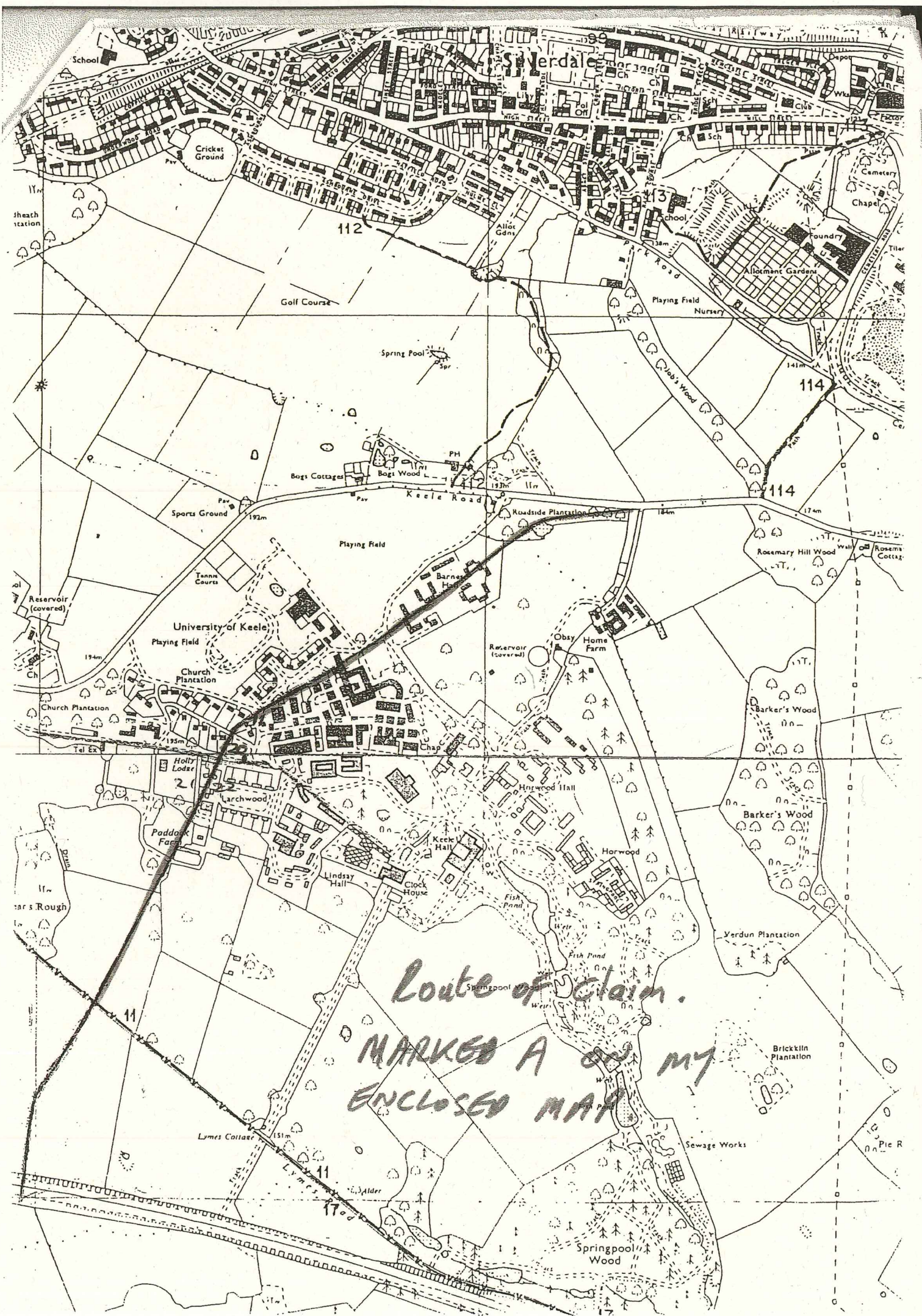
TRENTHAM

Keele

THESE ARE THE NEW ROUTES
CLEANED BY THE S OAPERS OF
1814, 1834 + 1839.




B
L
S
D



Route of claim.
MARKED A ON MY
ENCLOSED MAP

Michael Murphy
Law, Transformation and Democracy
County Council
Tipping St
Stafford.



30th March 2015

Dear Michael,

Alleged footpath from A525 Keele Rd to Lymes Rd Keele
Application reference LX6006.

The above claim was created on the diversion order of 1814 which you should have a copy of. To help you determining the application, I have looked at all of the orders for the Keele area and have not seen any that effect the path after it was created in 1814.

There are 5 orders at Keele. I have included a map showing the new routes created by the 5 orders. I have included the order plans for 3 of these orders. The order plan of 1839 is too big to copy. Please refer to my enclosed map for the 1839 order route.

ROUTE A

This is the claimed route created in 1814. You should have a copy of this order which I had included with my application in 1998. It did have a certificate of completion attached.

ROUTE B

Copy of order plan enclosed. This was created in 1814. But it was subsequently diverted in 1839 to run along route C.

ROUTE C

This is the order of 1839 which is too big to copy for you. This order stopped up Route B and diverted it along Route C which is now BW 11 Keete.

ROUTE D

Order plan enclosed of 1834.

ROUTE E

Order plan enclosed of 1834.

None of the orders B, C, D, E effect the claim route A.

Hope that this is useful whilst determining the claim. Many thanks.

Yours Sincerely

